



CORRINE DRIVE
COMPLETE STREETS STUDY
Station #2

Who Lives Here?

Demographics

Population: 15,730

Median age:

41

90.2%

white/Caucasian

1,759

children ages 5-14
live in the study area

84.4%

use a motor vehicle
to get to work

Median household
income:

\$67,000

14.2%

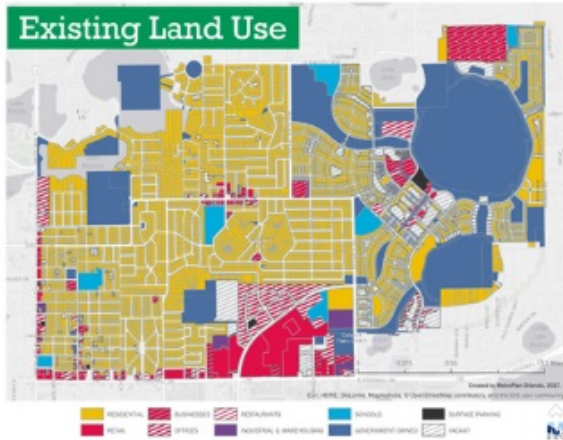
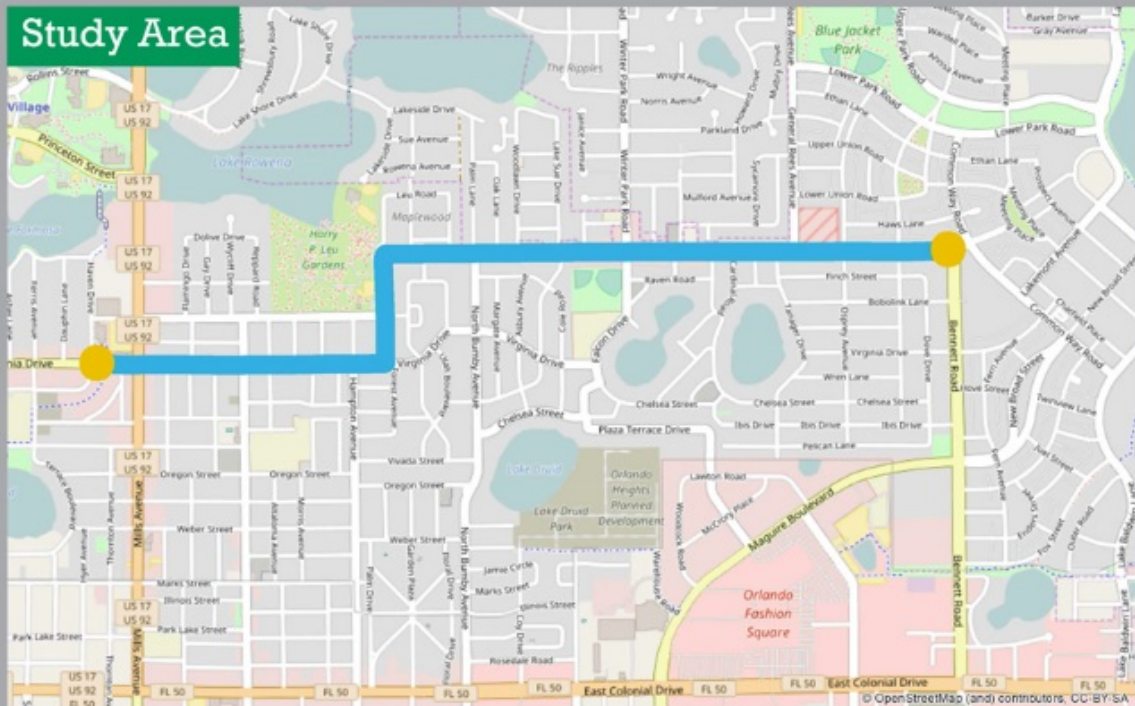
households have
income <\$24k

12.3%

of residents work
from home

4%

of residents work
in the study area
outside their homes





CORRINE DRIVE
COMPLETE STREETS STUDY
Station #2

Traffic on Corrine Dr.

How many people travel on Corrine Dr.?

Weekday

23,000

Weekend

11,700-17,600

Where is everyone going?

50% use it as a regional connector and pass through the area

15% come in from outside to visit the area as a destination

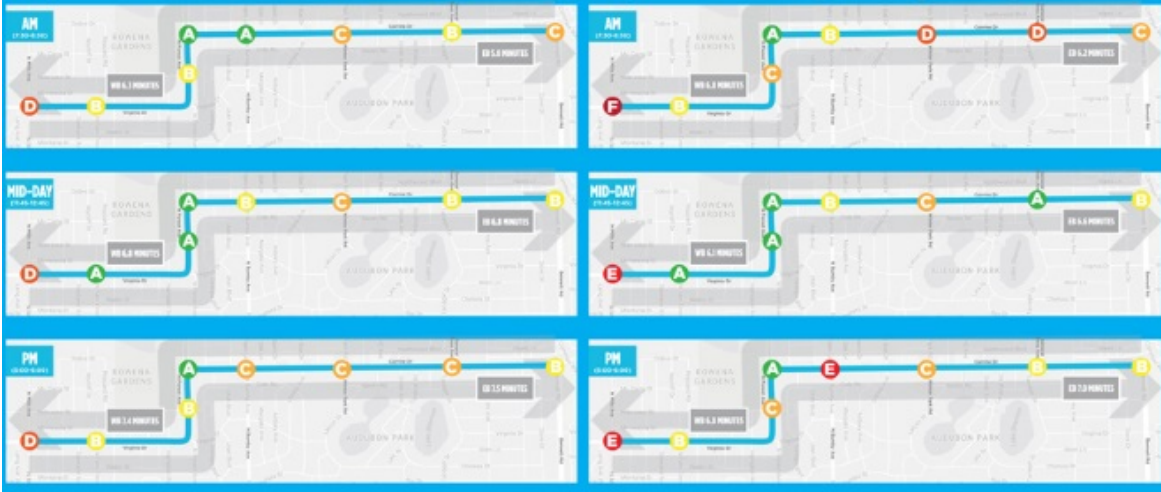
20% begin their trips inside the area and travel outside

15% begin and end their trips inside the area

How long does it take to drive on Corrine from Mills to Bennett going 35 mph?

TODAY

IN 2040



Crashes

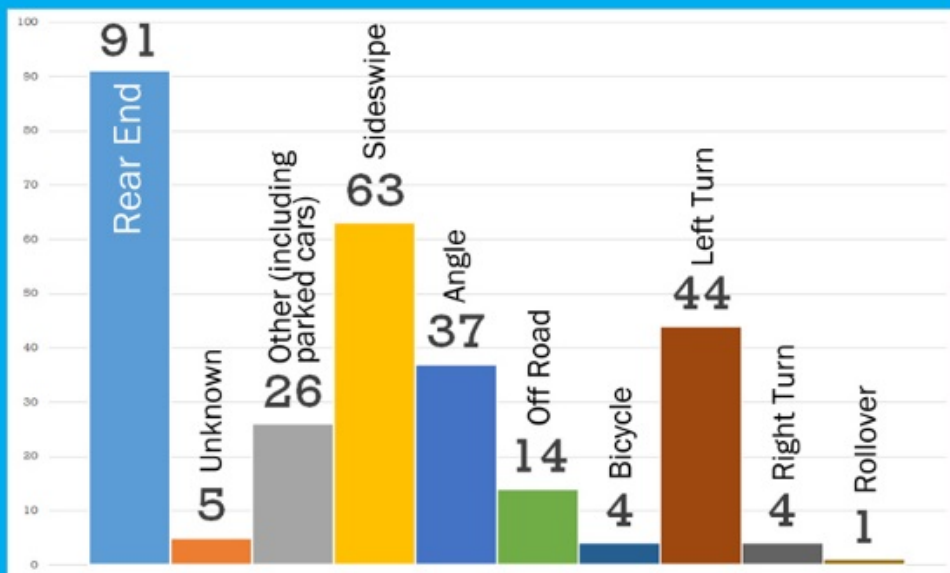
2011-2016



289 crashes
 +
3 fatalities
 IN FIVE YEARS

1% bicycle
 0% pedestrian
 4% alcohol-related
 60% rear ends
 + sideswipes
 + parked cars

Crash Types





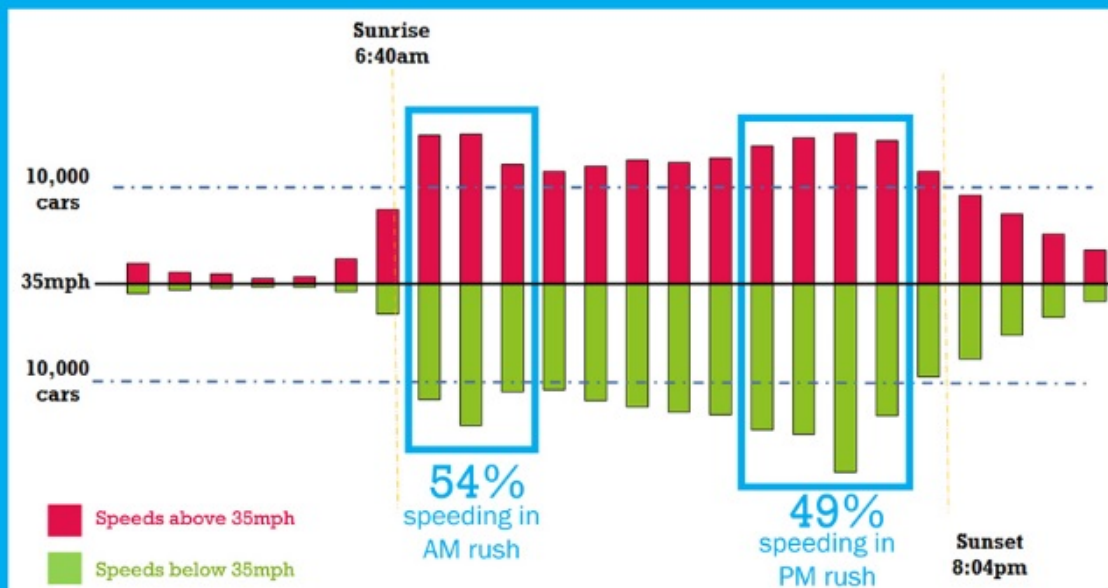
Speeds

75%
travel above the
35 mph speed limit

Speeds recorded
+70mph

Worst area for speeding =
Bumby Ave. to General Rees Ave.

When do people speed?



Cross Sections

